

Key
 Order land - the area within which powers of compulsory acquisition and to take temporary possession can be exercised

© Crown copyright and database rights 2018 Ordnance Survey 100019980. You are permitted to use this data solely to enable you to respond to, or interact with, the organisation that provided you with the data. You are not permitted to copy, sub-licence, distribute or sell any of this data to third parties in any form.

© Crown copyright material is reproduced with the permission of Land Registry under delegated authority from the Controller of HMSO.

This material was last updated in August 2018 and may not be copied distributed, sold or published without the formal permission of Land Registry. Only an official copy of a title plan or register obtained from the Land Registry may be used for legal or other official purposes.

May contain public sector information licensed under the Open Government Licence v3.0.



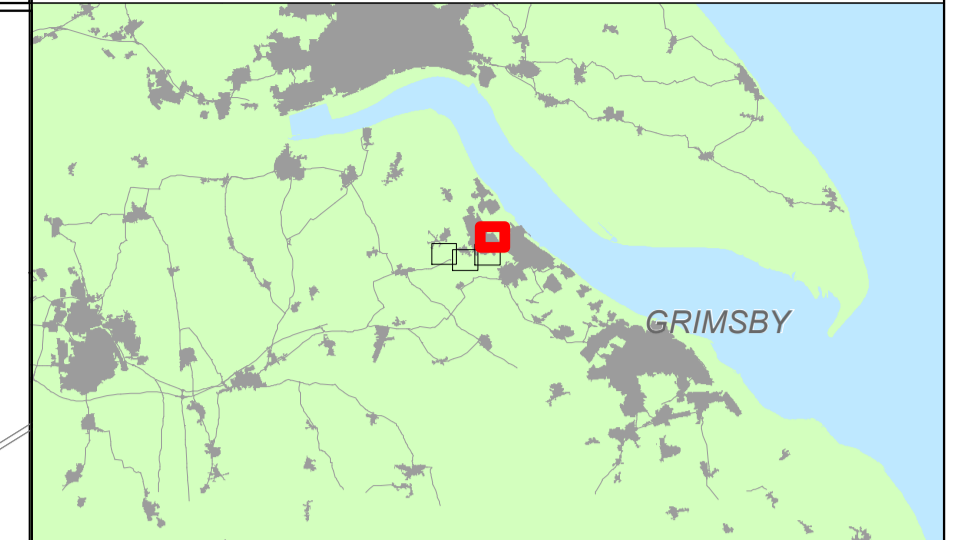
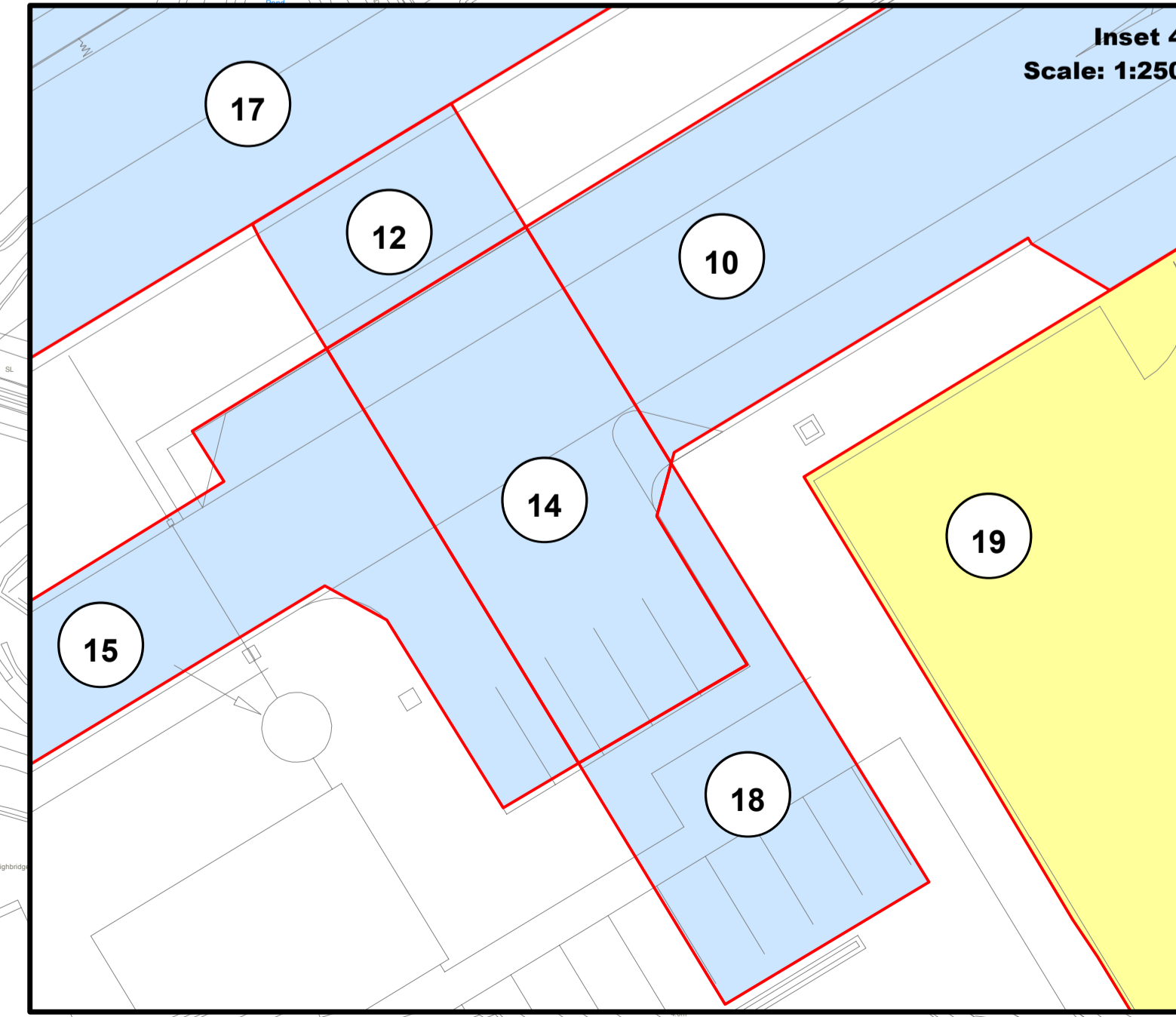
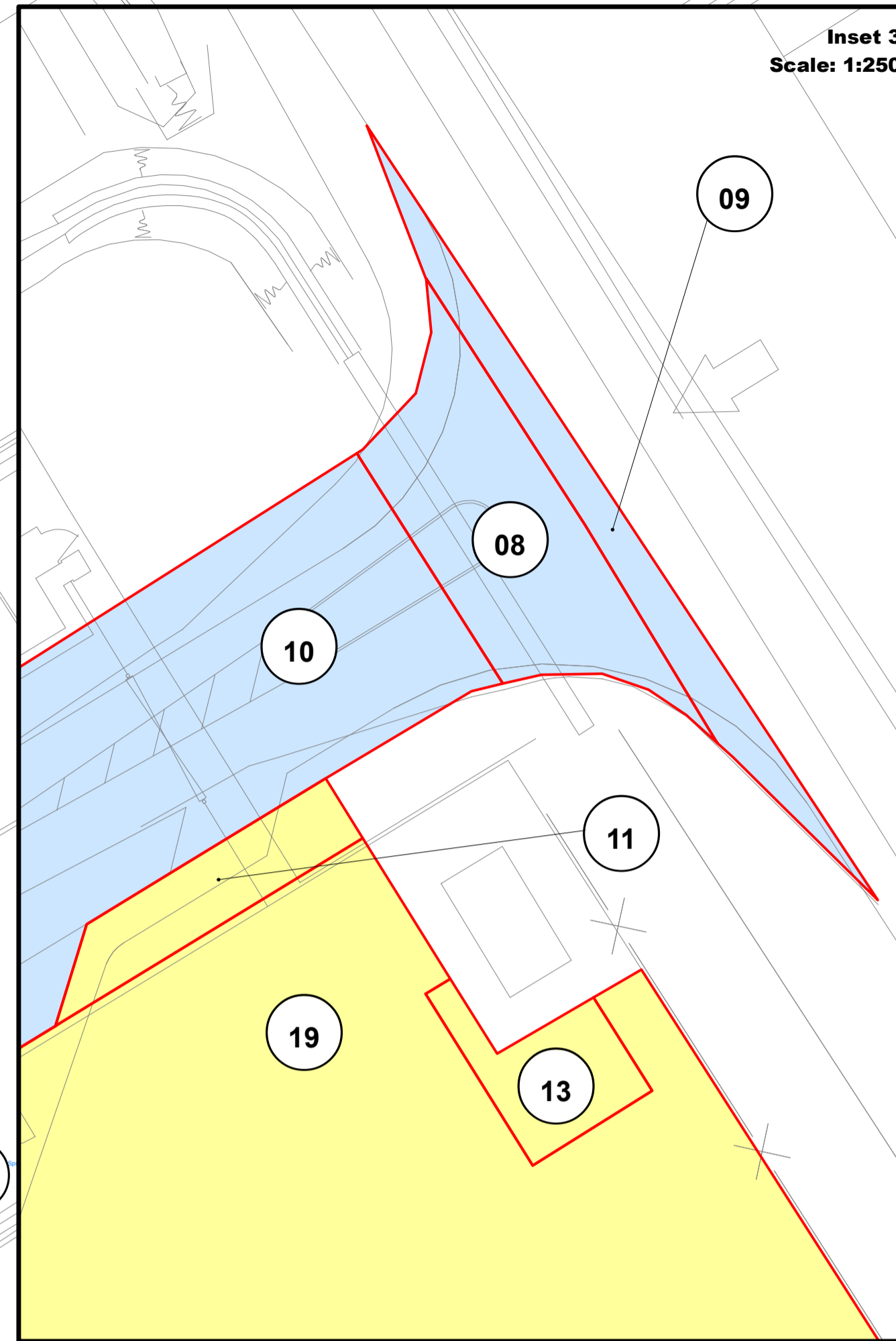
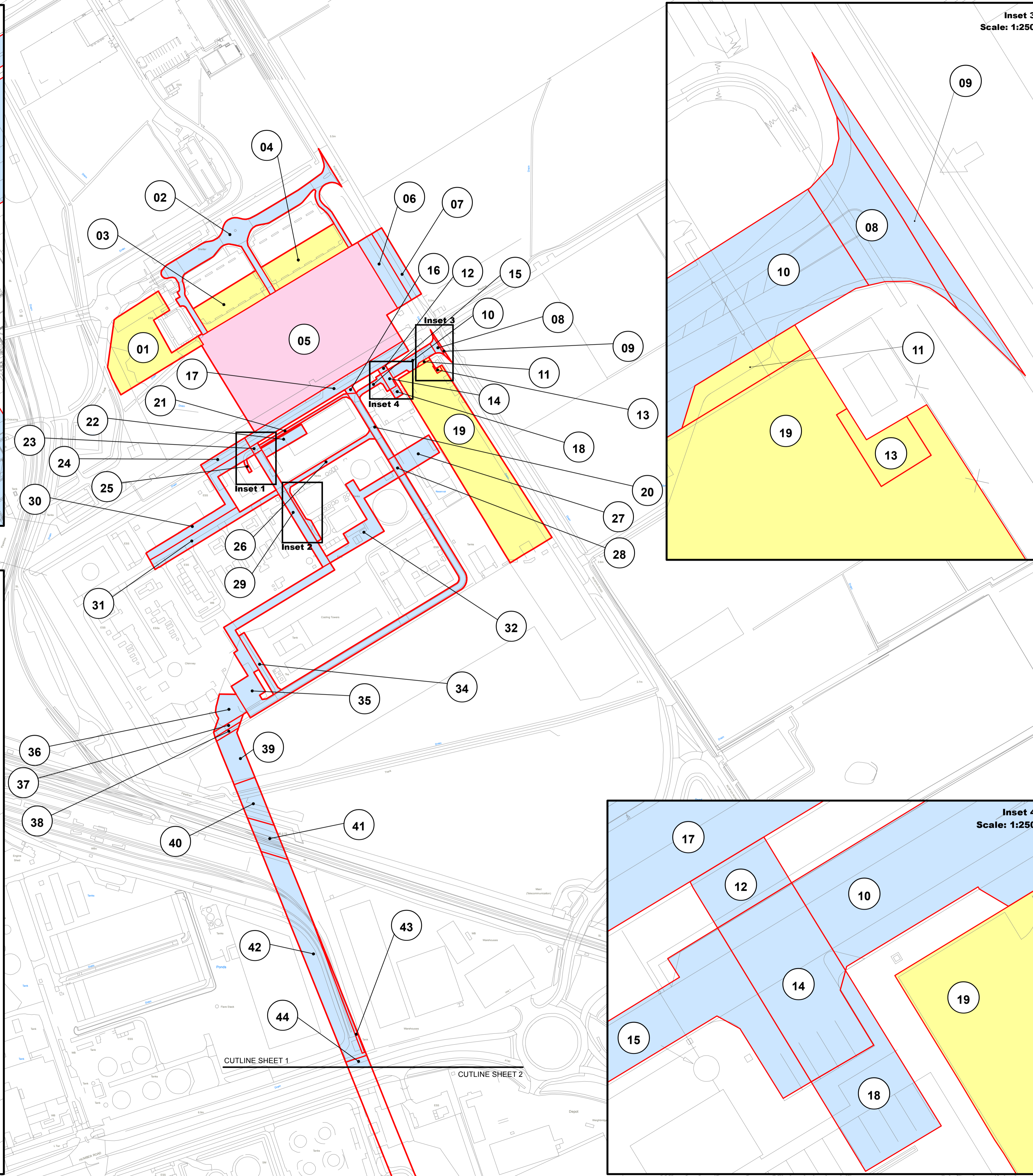
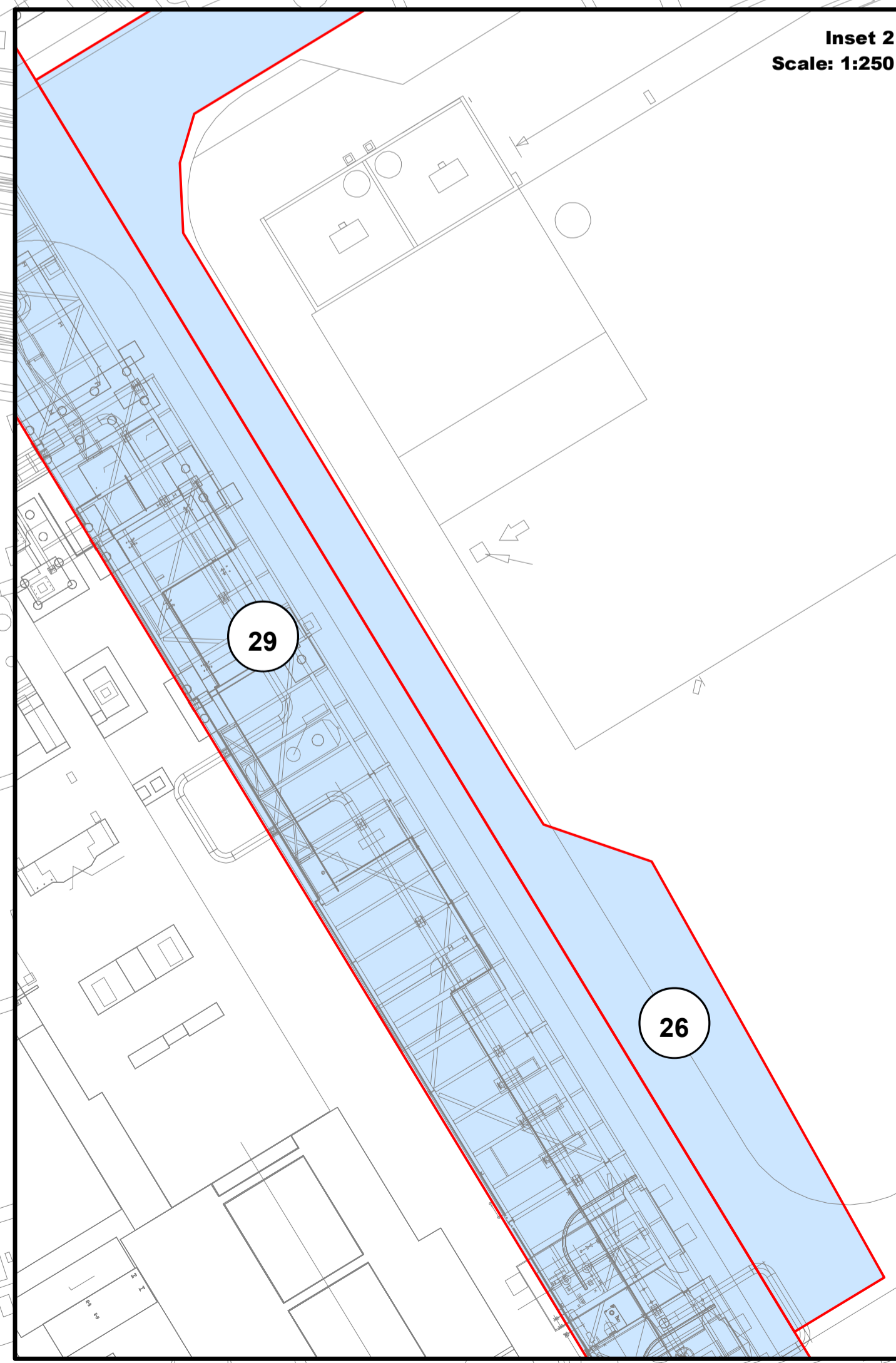
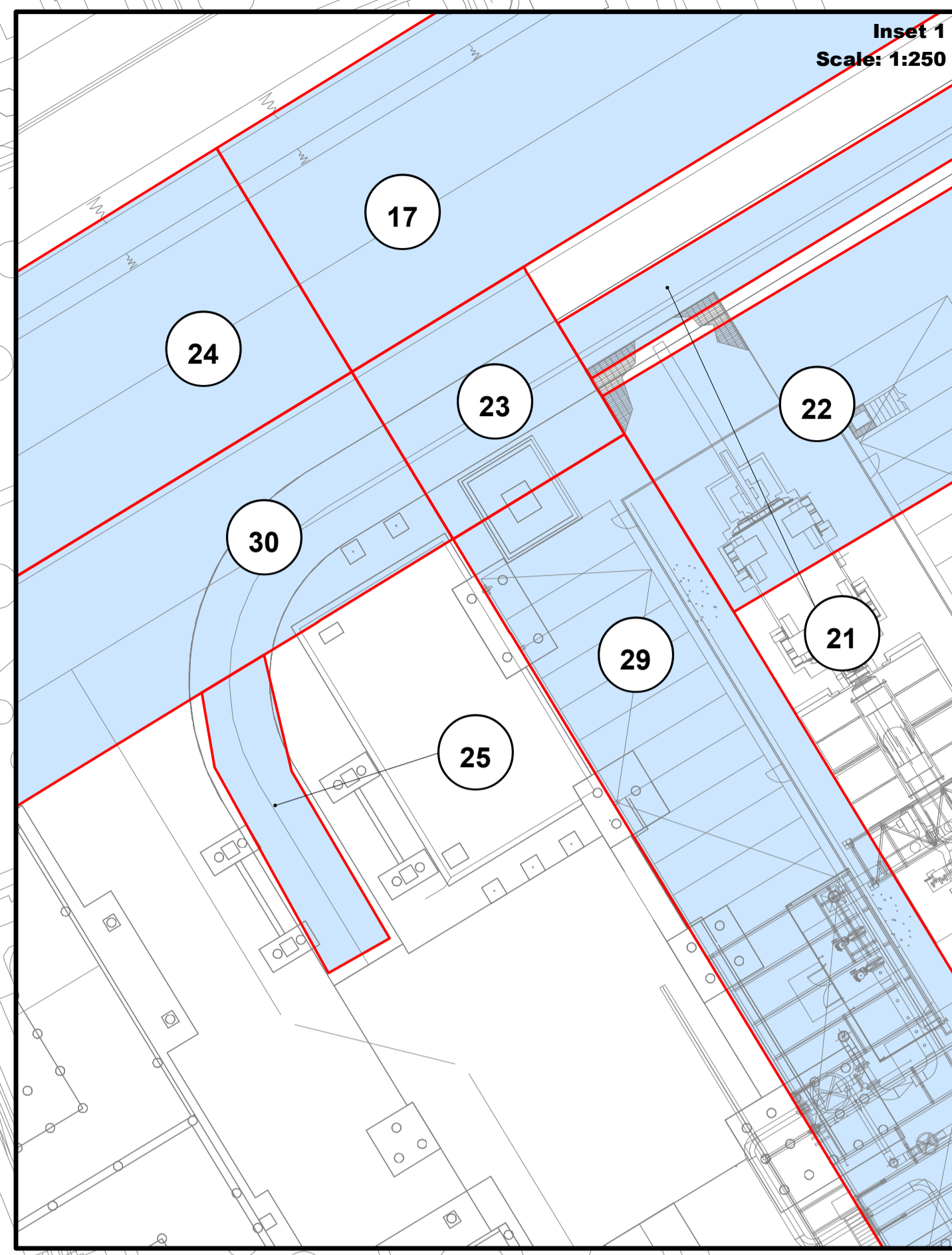
Client
 THE VPI IMMINGHAM OCGT PROJECT

Project
 THE VPI IMMINGHAM OCGT PROJECT

Drawing Title
 APPLICATION DOCUMENT REFERENCE NO. 4.2
 LAND PLANS
 KEY PLAN

Status	DRAFT	Revision	002
Scale	1:8,000 @ A1	Date	01/11/2019
Spatial Reference System		British National Grid	
Drawn By	J.Simkute	Checked By	L.Hartigan
Approved By	L.Hartigan	Approved By	L.Hartigan
Drawing reference	014_ARDG_VPI_IMMINGHAM_LP_KP_REV1		

Plot Date: 12 November 2019 15:14:35
 File Name: N:\GIS\Team\014_ARDG_VPI_IMMINGHAM\Land Plans\014_VPI_IMMINGHAM_LP_KP_REV1.mxd



- Key**
- Order land - the area within which powers of compulsory acquisition and to take temporary possession can be exercised
 - Order land - New rights to be compulsorily acquired and in relation to which it is proposed to extinguish easements, servitudes and other private rights
 - Order land - Freehold to be compulsorily acquired and in relation to which it is proposed to extinguish easements, servitudes and other private rights
 - Order land - Temporary use of land and in relation to which it is proposed to suspend easements, servitudes and other private rights

© Crown copyright and database rights 2018 Ordnance Survey 100019980. You are permitted to use this data solely to enable you to respond to, or interact with, the the organisation that provided you with the data. You are not permitted to copy, sub-licence, distribute or sell any of this data to third parties in any form.

© Crown copyright material is reproduced with the permission of Land Registry under delegated authority from the Controller of HMSO.

This material was last updated in August 2018 and may not be copied distributed, sold or published without the formal permission of Land Registry. Only an official copy of a title plan or register obtained from the Land Registry may be used for legal or other official purposes.

May contain public sector information licensed under the Open Government Licence v3.0.



Client: **VPI Immingham**
 Designer: **ardent**
 infrastructure and regeneration

Project: **THE VPI IMMINGHAM OCGT PROJECT**

Drawing Title: **APPLICATION DOCUMENT REFERENCE NO. 4.2 LAND PLANS SHEET 1 OF 4**

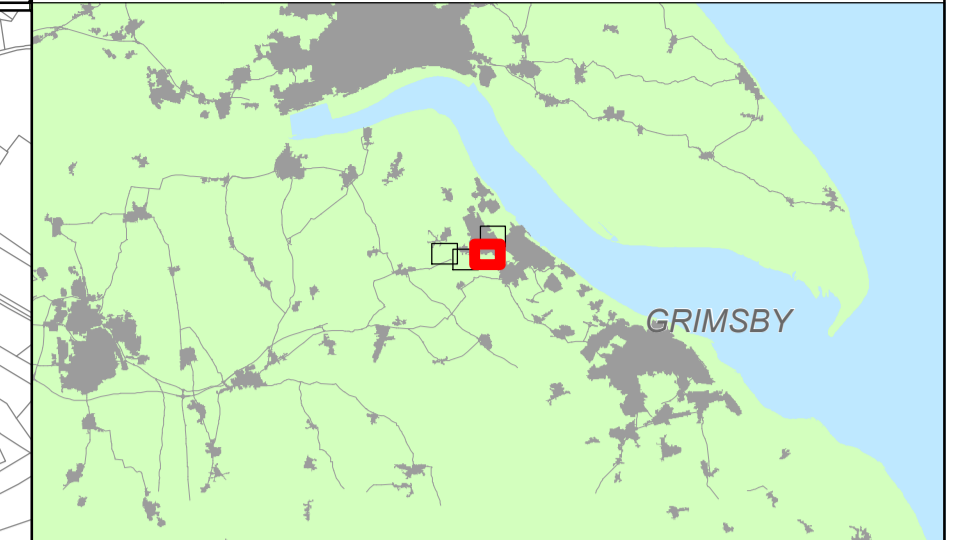
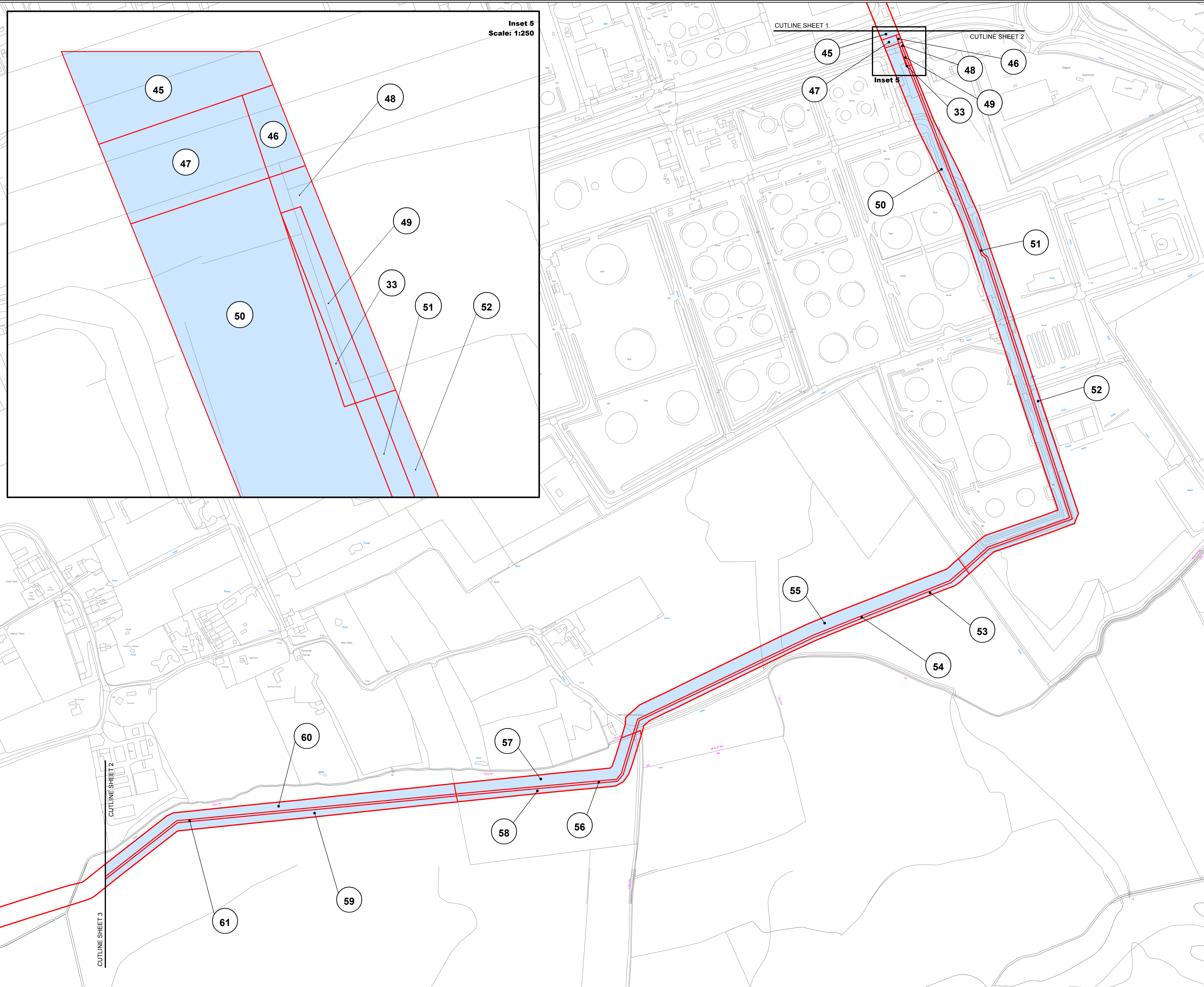
Status: **DRAFT** Revision: **001**
 Date: **27/03/2019**

Scale: **1:2,500 @ A1** Spatial Reference System: **British National Grid**

Drawn By: **J.Simkute** Checked By: **L.Hartigan** Approved By: **L.Hartigan**

Drawing reference: **014_ARDG_VPI_IMNGHM_LP_SHT1_REV2**

Plot Date: 27 March 2019 12:06:55
 File Name: N:\GIS\Team\014_ARDG_VPI_IMNGHM\Land Plans\014_VPI_IMNGHM_LP_SHT1_REV2.mxd



- Key**
- Order land - the area within which powers of compulsory acquisition and to take temporary possession can be exercised
 - Order land - New rights to be compulsorily acquired and in relation to which it is proposed to extinguish easements, servitudes and other private rights
 - Order land - Freehold to be compulsorily acquired and in relation to which it is proposed to extinguish easements, servitudes and other private rights
 - Order land - Temporary use of land and in relation to which it is proposed to suspend easements, servitudes and other private rights

© Crown copyright and database rights 2018 Ordnance Survey 100019980. You are permitted to use this data solely to enable you to respond to, or interact with, the organisation that provided you with the data. You are not permitted to copy, sub-licence, distribute or sell any of this data to third parties in any form.

© Crown copyright material is reproduced with the permission of Land Registry under delegated authority from the Controller of HMSO.

This material was last updated in August 2018 and may not be copied distributed, sold or published without the formal permission of Land Registry. Only an official copy of a title plan or register obtained from the Land Registry may be used for legal or other official purposes.

May contain public sector information licensed under the Open Government Licence v3.0.



Client
THE VPI IMMINGHAM OCGT PROJECT

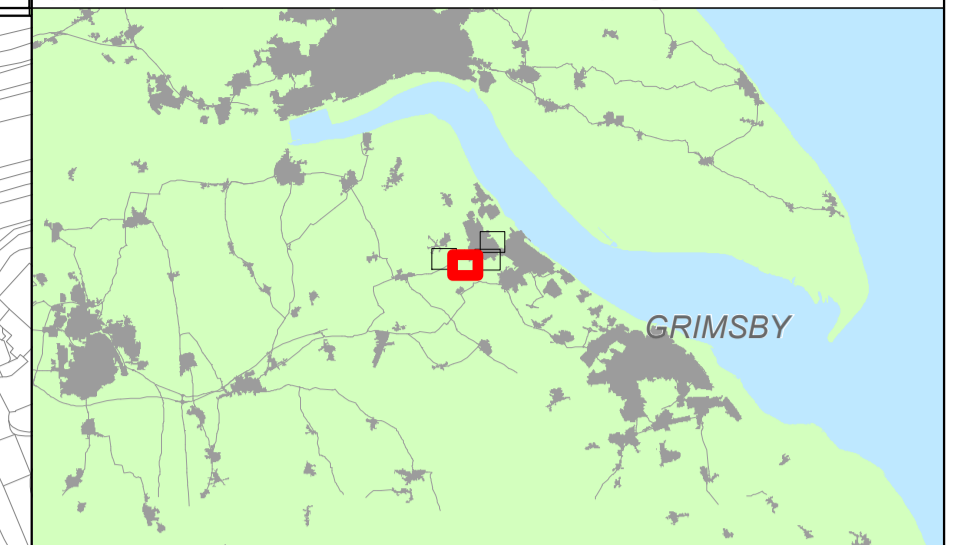
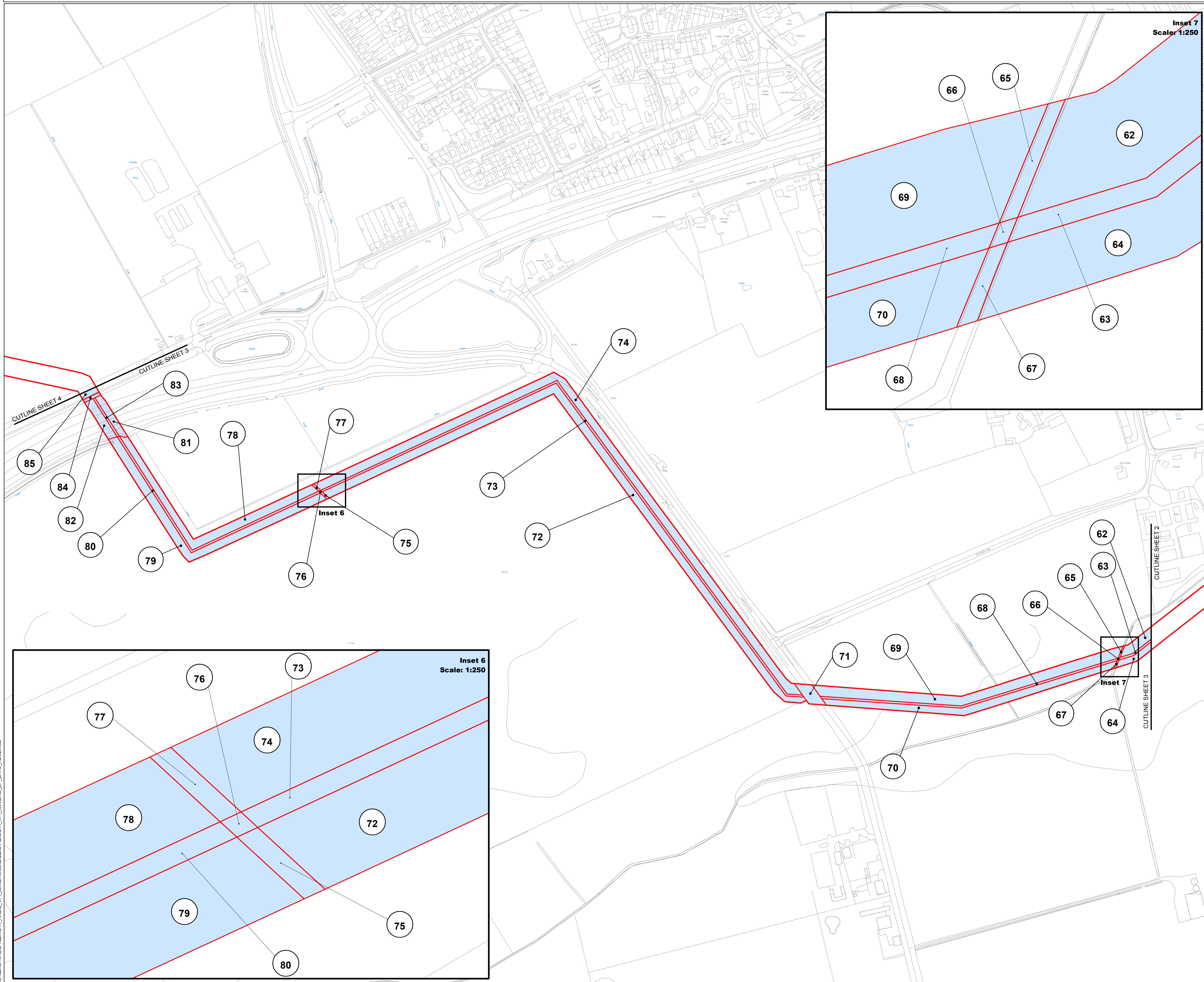
Project
THE VPI IMMINGHAM OCGT PROJECT

Drawing Title
APPLICATION DOCUMENT REFERENCE NO. 4.2
LAND PLANS
SHEET 2 OF 4

Status	DRAFT	Revision	001
Date	28/03/2019	Checked By	L. Hartigan
Scale	1:2,500 @ A1	Approved By	L. Hartigan
Spatial Reference System	British National Grid	Drawing reference	014_ARDG_VPI_IMMINGHAM_LP_SHT2_REV2

This document is not to be used in whole or in part other than for the intended purpose and project for which it was prepared and provided.

Plot Date: 28 March 2019 09:56:36
File Name: N:\GIS Team\014_ARDG_VPI_IMMINGHAM\Land Plans\014_VPI_IMMINGHAM_LP_SHT2_REV2.mxd



- Key**
- Order land - the area within which powers of compulsory acquisition and to take temporary possession can be exercised
 - Order land - New rights to be compulsorily acquired and in relation to which it is proposed to extinguish easements, servitudes and other private rights
 - Order land - Freehold to be compulsorily acquired and in relation to which it is proposed to extinguish easements, servitudes and other private rights
 - Order land - Temporary use of land and in relation to which it is proposed to suspend easements, servitudes and other private rights

© Crown copyright and database rights 2018 Ordnance Survey 100019980. You are permitted to use this data solely to enable you to respond to, or interact with, the the organisation that provided you with the data. You are not permitted to copy, sub-licence, distribute or sell any of this data to third parties in any form.

© Crown copyright material is reproduced with the permission of Land Registry under delegated authority from the Controller of HMSO.

This material was last updated in August 2018 and may not be copied distributed, sold or published without the formal permission of Land Registry. Only an official copy of a title plan or register obtained from the Land Registry may be used for legal or other official purposes.

May contain public sector information licensed under the Open Government Licence v3.0.



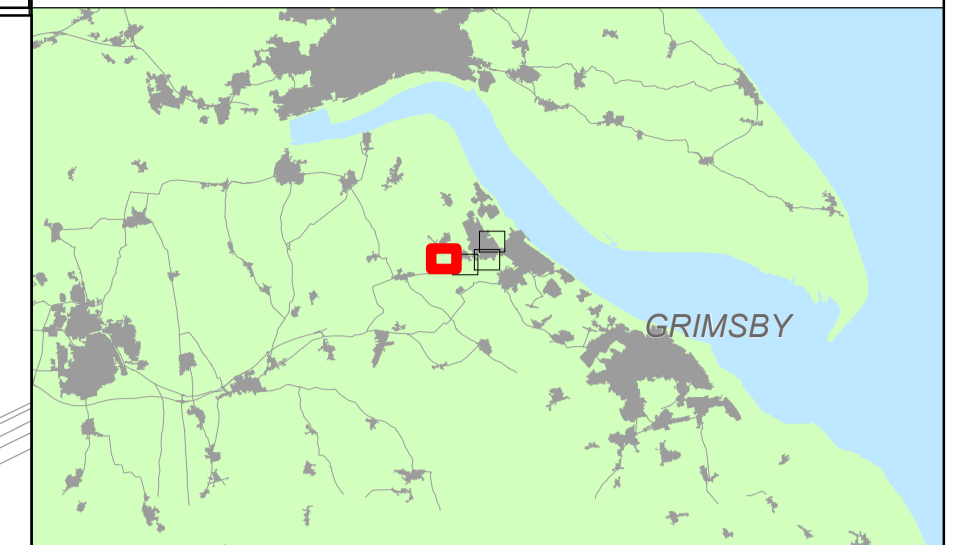
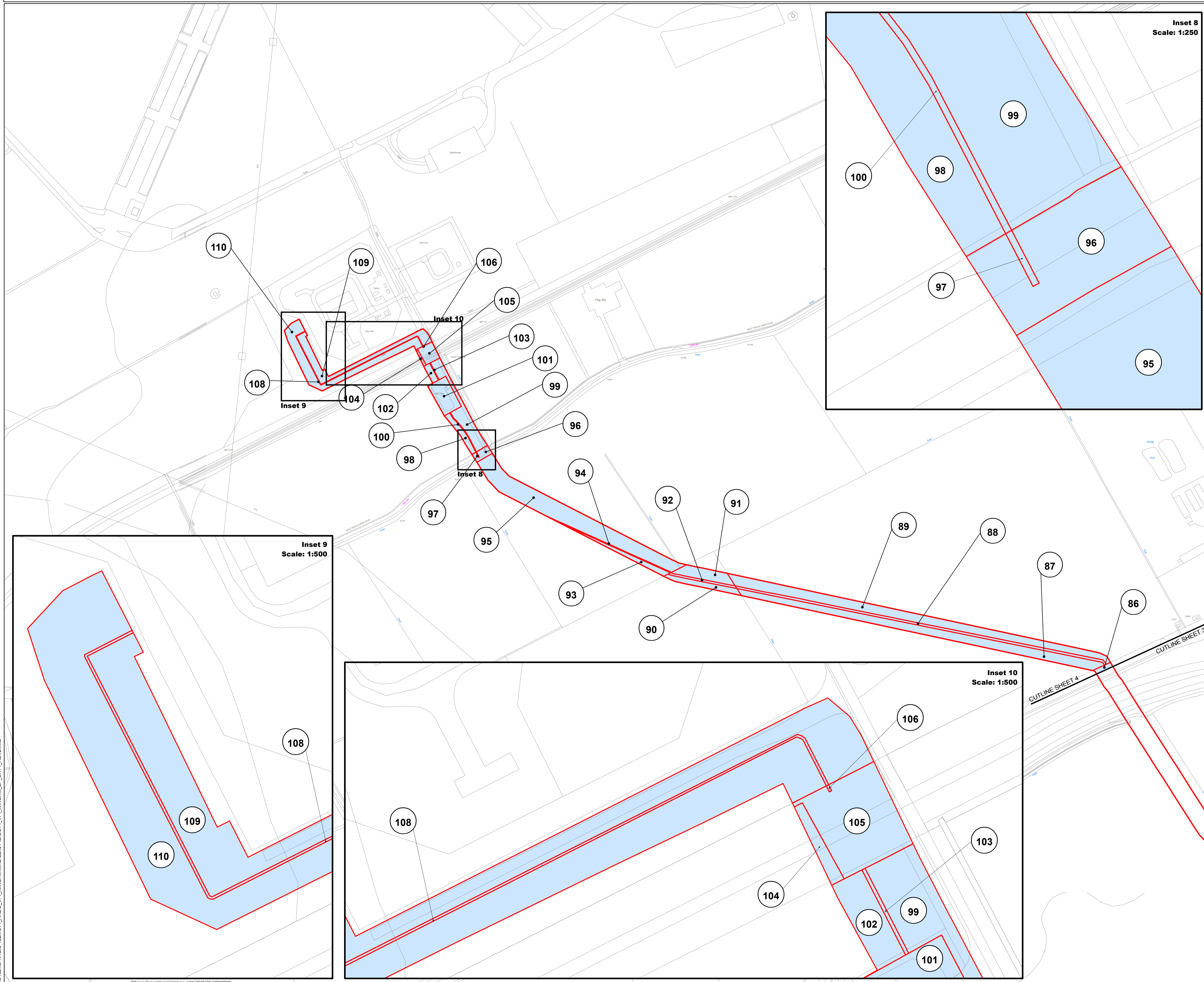
Project: **THE VPI IMMINGHAM OCGT PROJECT**

Drawing Title: **APPLICATION DOCUMENT REFERENCE NO. 4.2 LAND PLANS SHEET 3 OF 4**

Status: DRAFT	Revision: 001
Date: 27/03/2019	
Scale: 1:2,500 @ A1	Spatial Reference System: British National Grid
Drawn By: J.Simkute	Checked By: L.Hartigan
	Approved By: L.Hartigan

Drawing reference: **014_ARDG_VPI_IMNGHM_LP_SHT3_REV2**

This document is not to be used in whole or in part other than for the intended purpose and project for which it was prepared and provided.



- Key**
- Order land - the area within which powers of compulsory acquisition and to take temporary possession can be exercised
 - Order land - New rights to be compulsorily acquired and in relation to which it is proposed to extinguish easements, servitudes and other private rights
 - Order land - Freehold to be compulsorily acquired and in relation to which it is proposed to extinguish easements, servitudes and other private rights
 - Order land - Temporary use of land and in relation to which it is proposed to suspend easements, servitudes and other private rights

© Crown copyright and database rights 2018 Ordnance Survey 100019980. You are permitted to use this data solely to enable you to respond to, or interact with, the organisation that provided you with the data. You are not permitted to copy, sub-licence, distribute or sell any of this data to third parties in any form.

© Crown copyright material is reproduced with the permission of Land Registry under delegated authority from the Controller of HMSO.

This material was last updated in August 2018 and may not be copied distributed, sold or published without the formal permission of Land Registry. Only an official copy of a title plan or register obtained from the Land Registry may be used for legal or other official purposes.

May contain public sector information licensed under the Open Government Licence v3.0.



Client
THE VPI IMMINGHAM OCGT PROJECT

Project
THE VPI IMMINGHAM OCGT PROJECT

Drawing Title
APPLICATION DOCUMENT REFERENCE NO. 4.2
LAND PLANS
SHEET 4 OF 4

Status	DRAFT	Revision	002
Date	01/11/2019		
Scale	1:2,500 @ A1	Spatial Reference System	British National Grid
Drawn By	J.Simkute	Checked By	L.Hartigan
Approved By	L.Hartigan		
Drawing reference	014_ARDG_VPI_IMMINGHAM_LP_SHT4_REV2		

This document is not to be used in whole or in part other than for the intended purpose and project for which it was prepared and provided.

Plot Date: 12 November 2019 15:17:28
 File Name: N:\GIS Team\014_ARDG_VPI_IMMINGHAM\Land Plans\014_VPI_IMMINGHAM_LP_SHT4_REV2.mxd